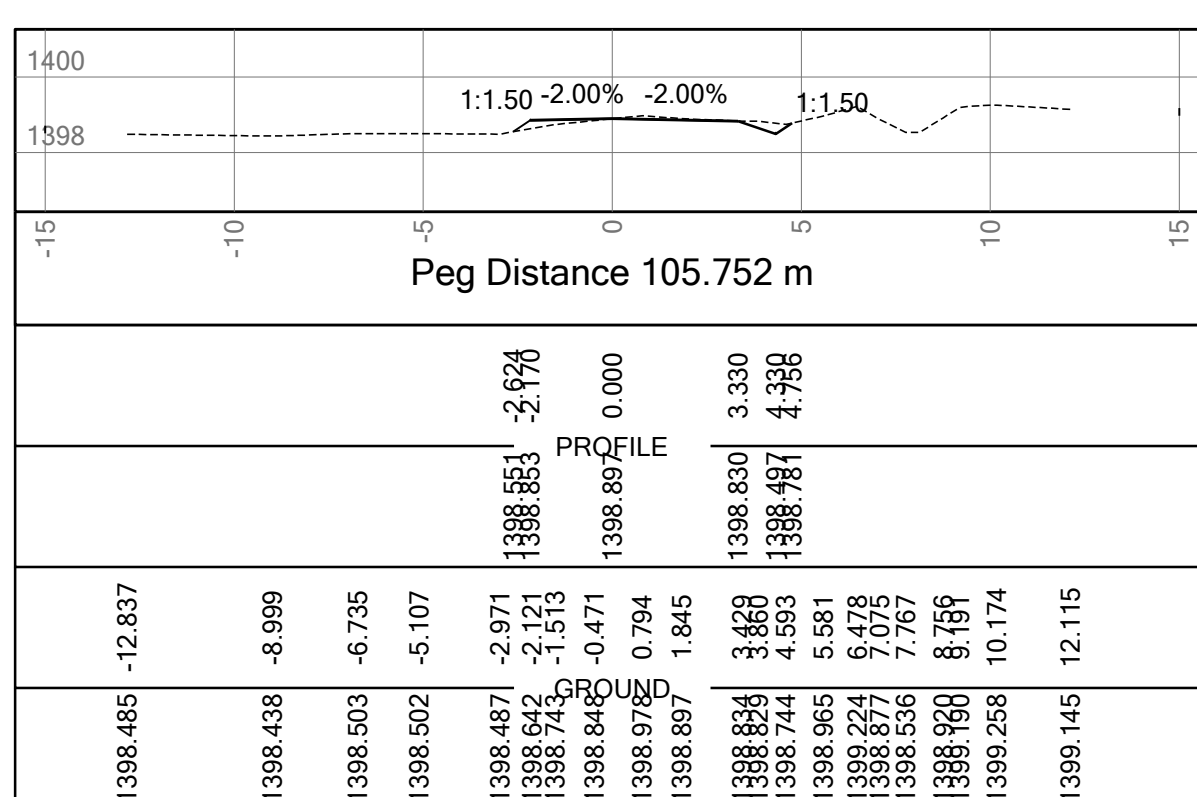
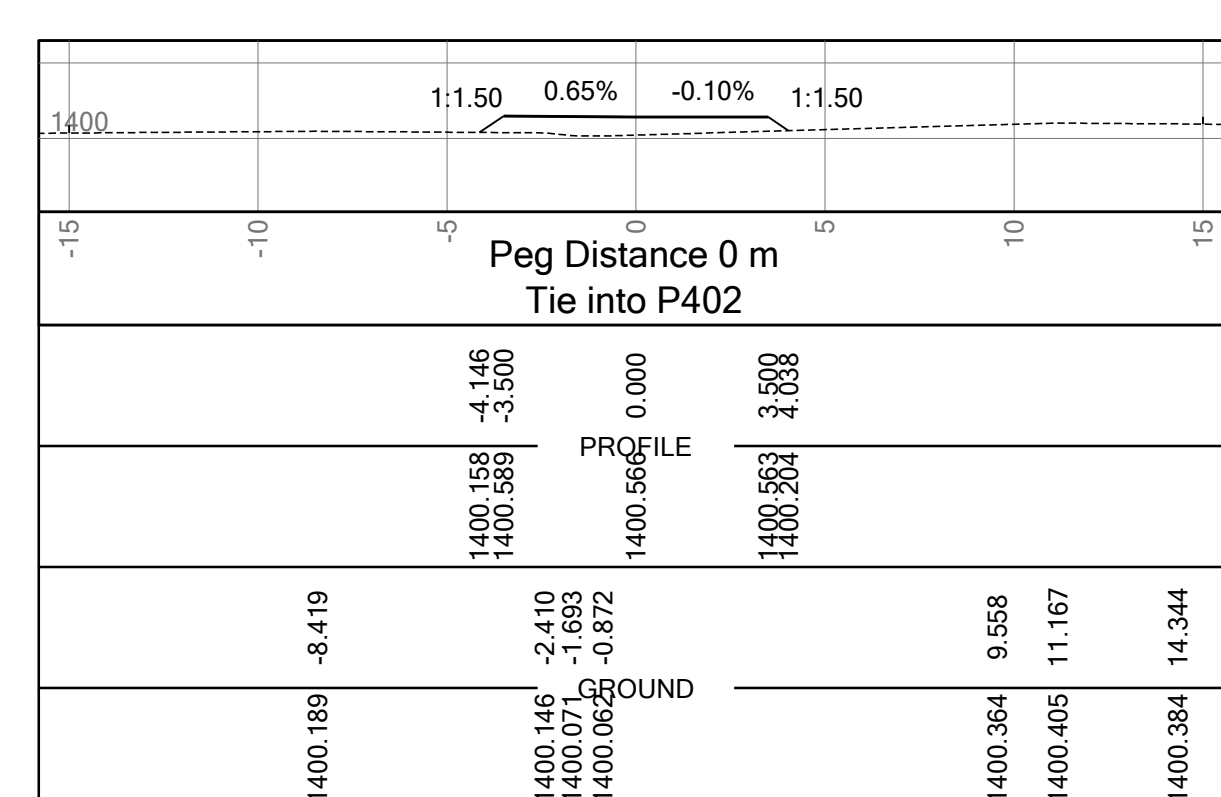
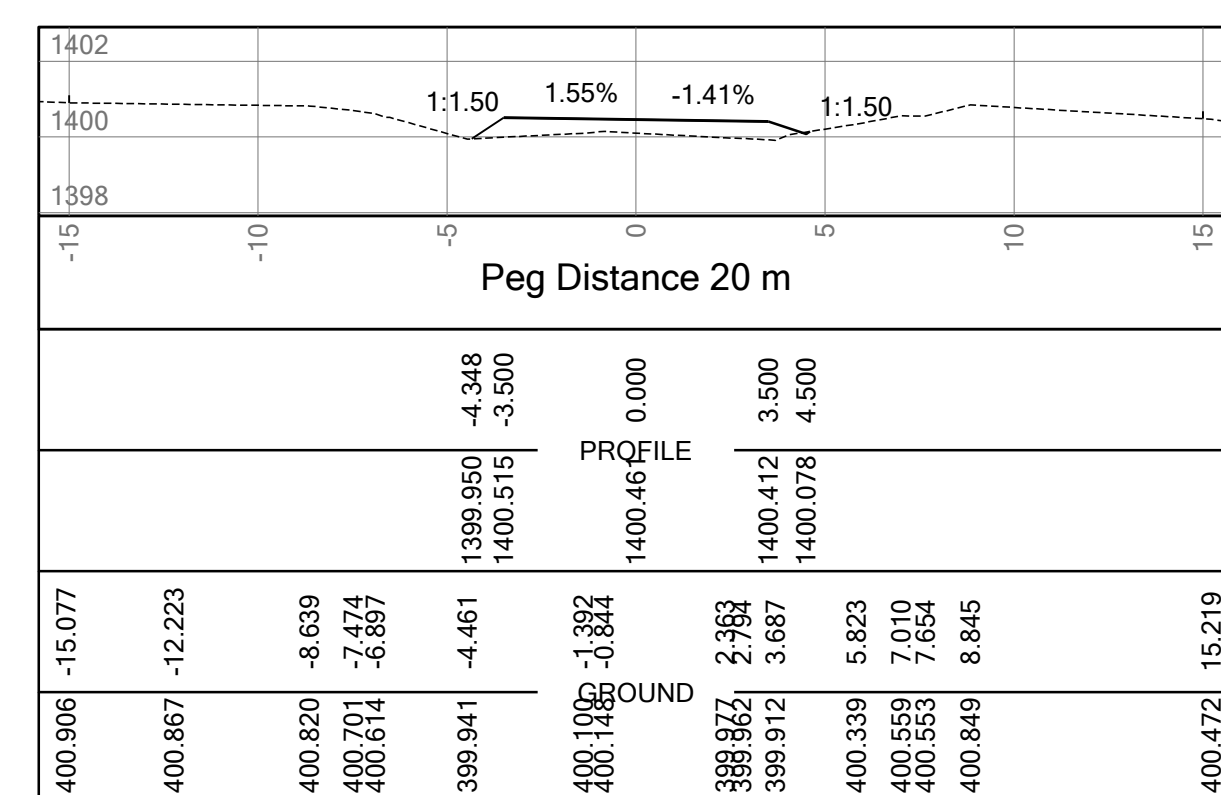
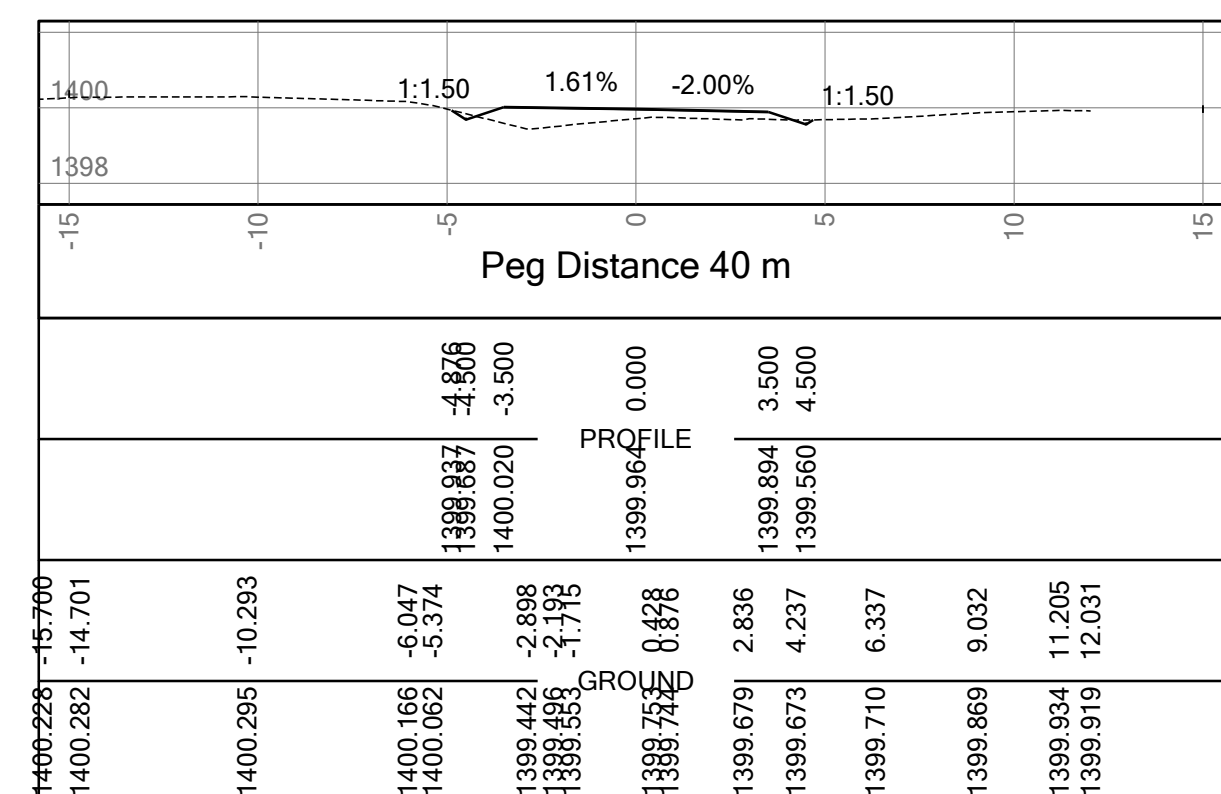
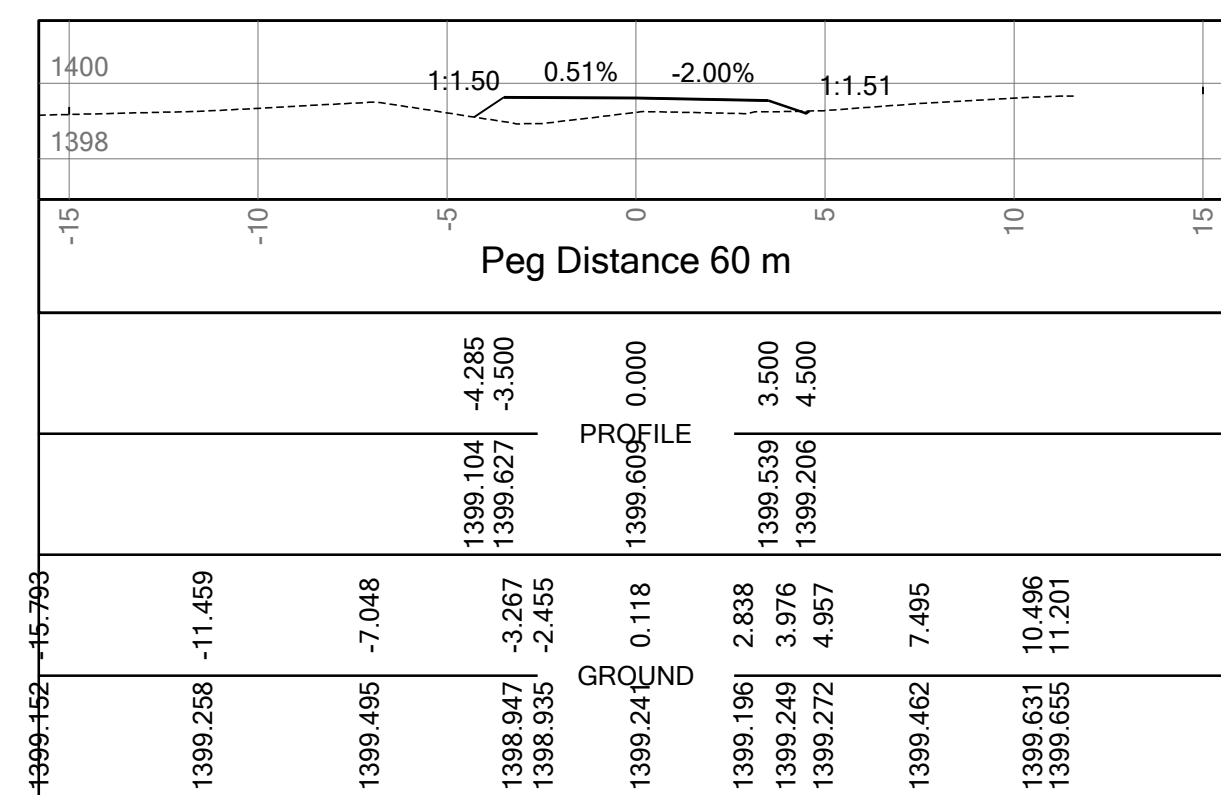
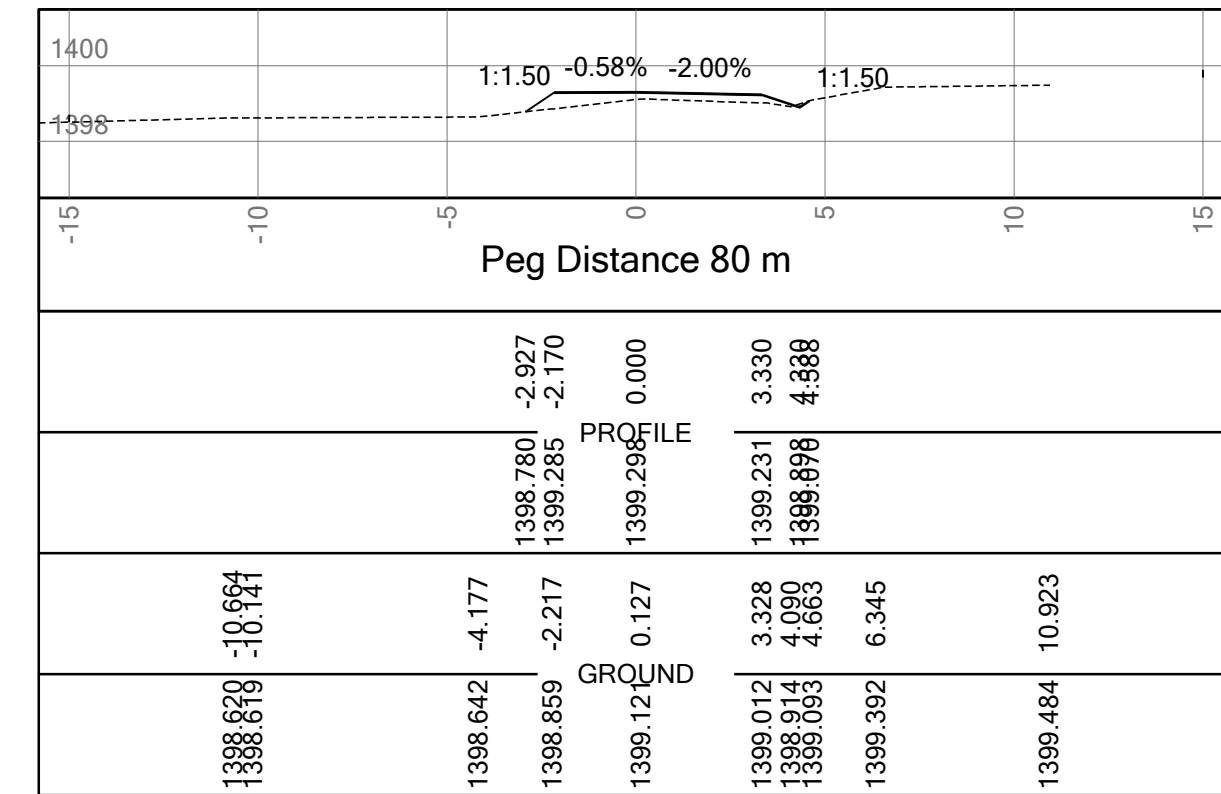
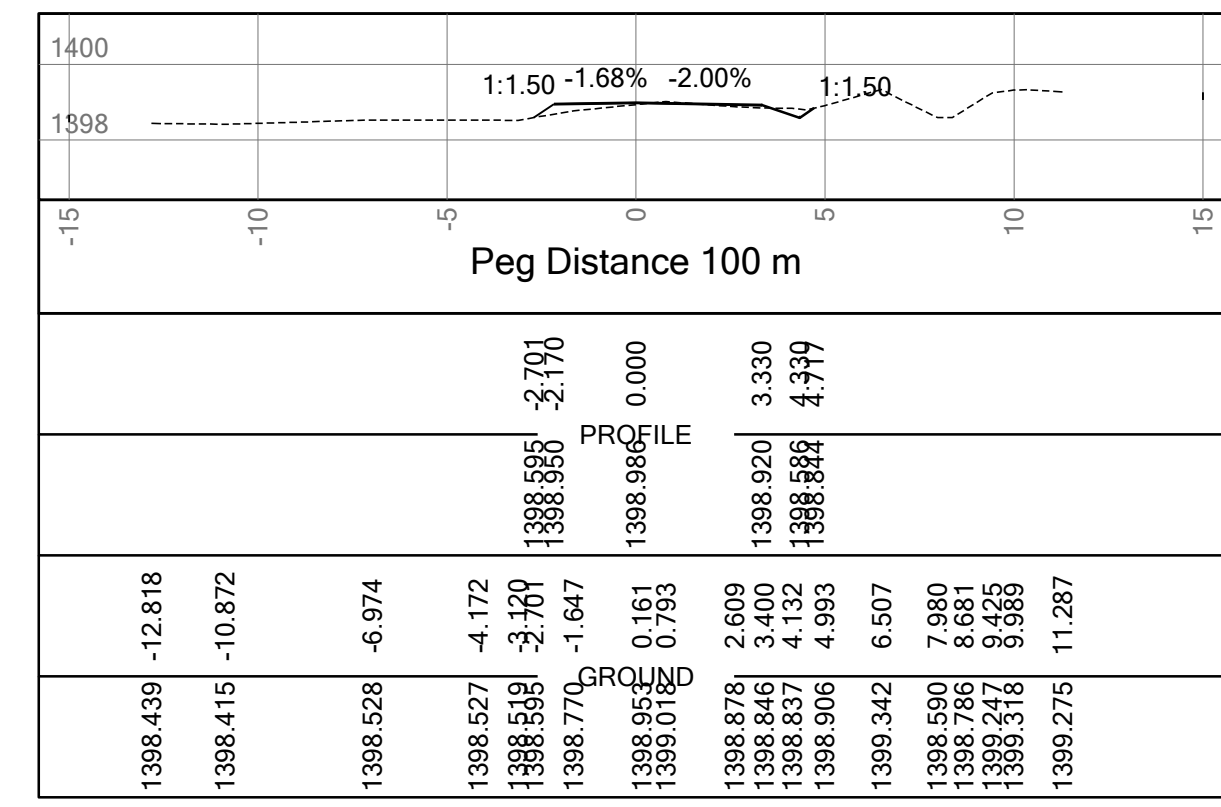
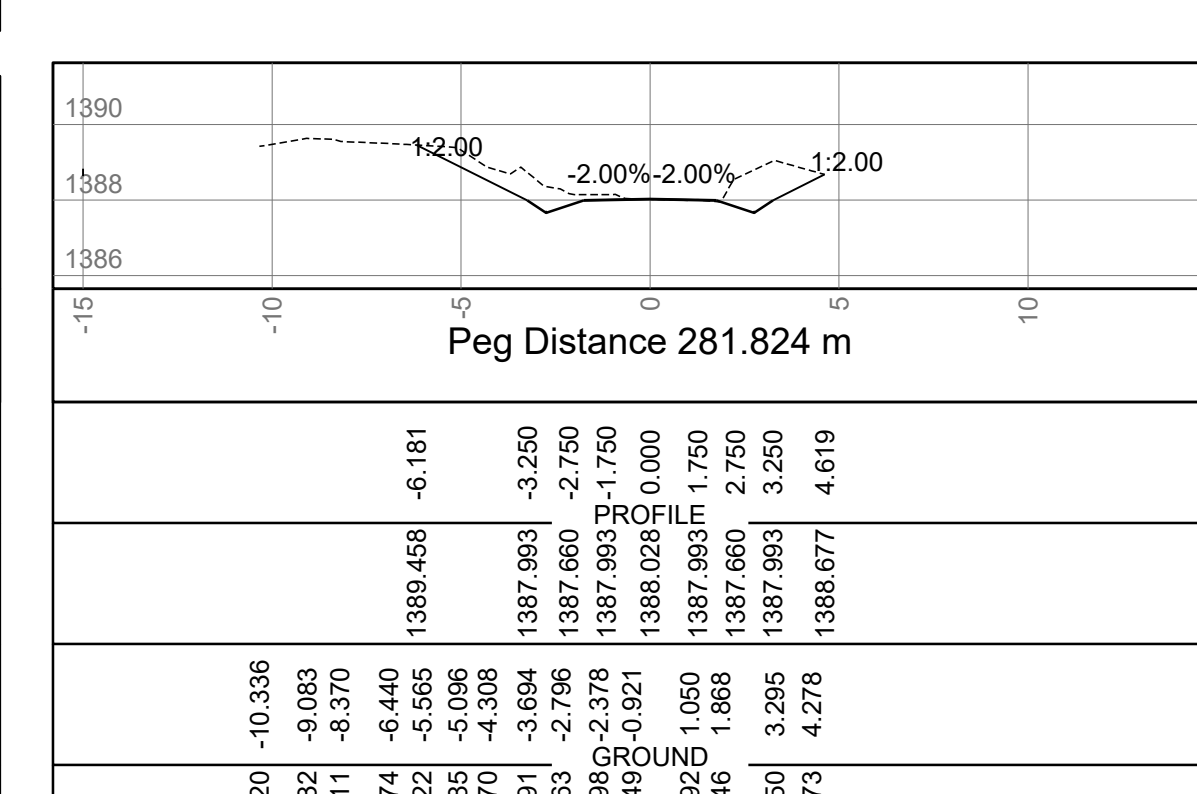
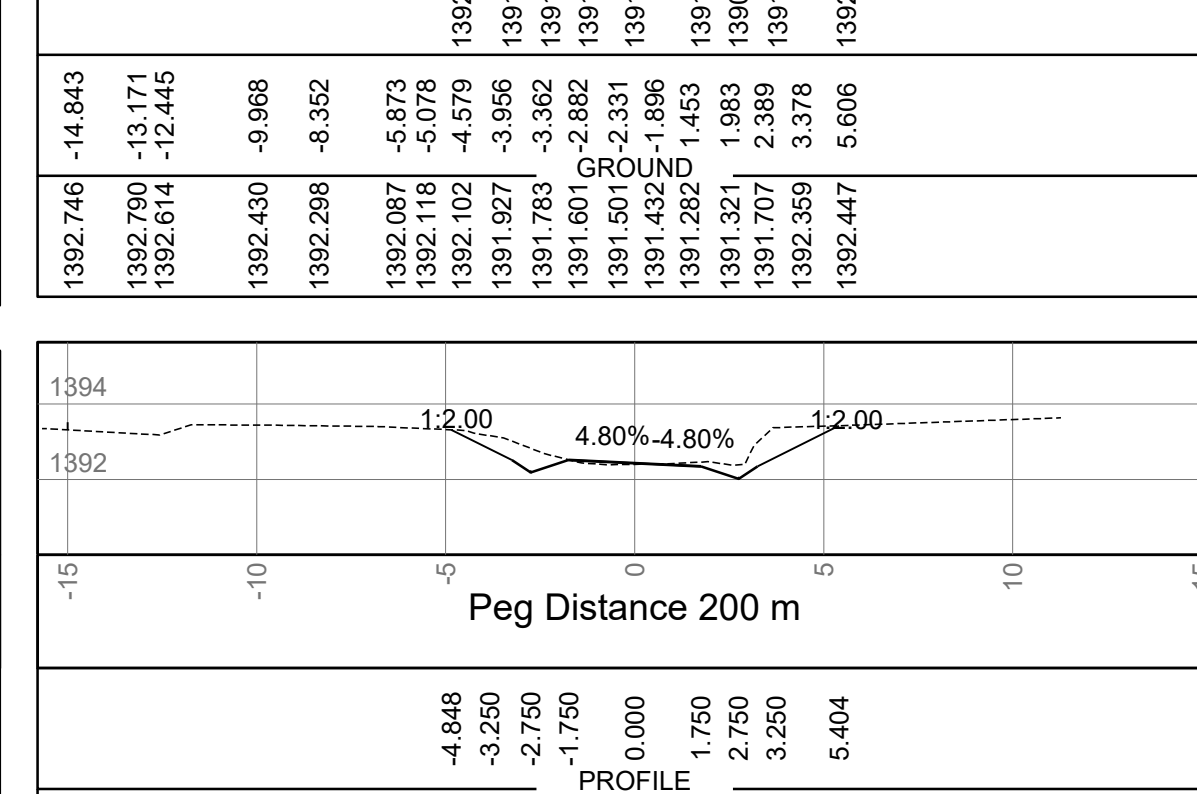
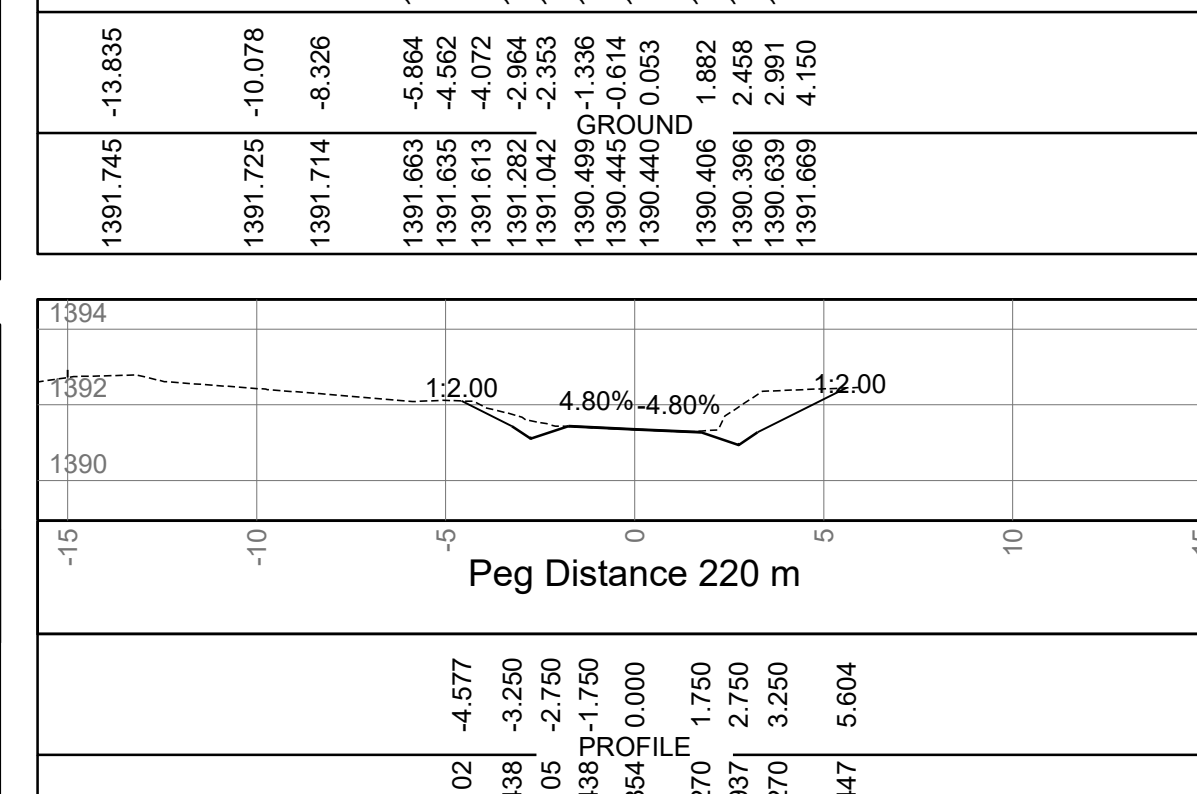
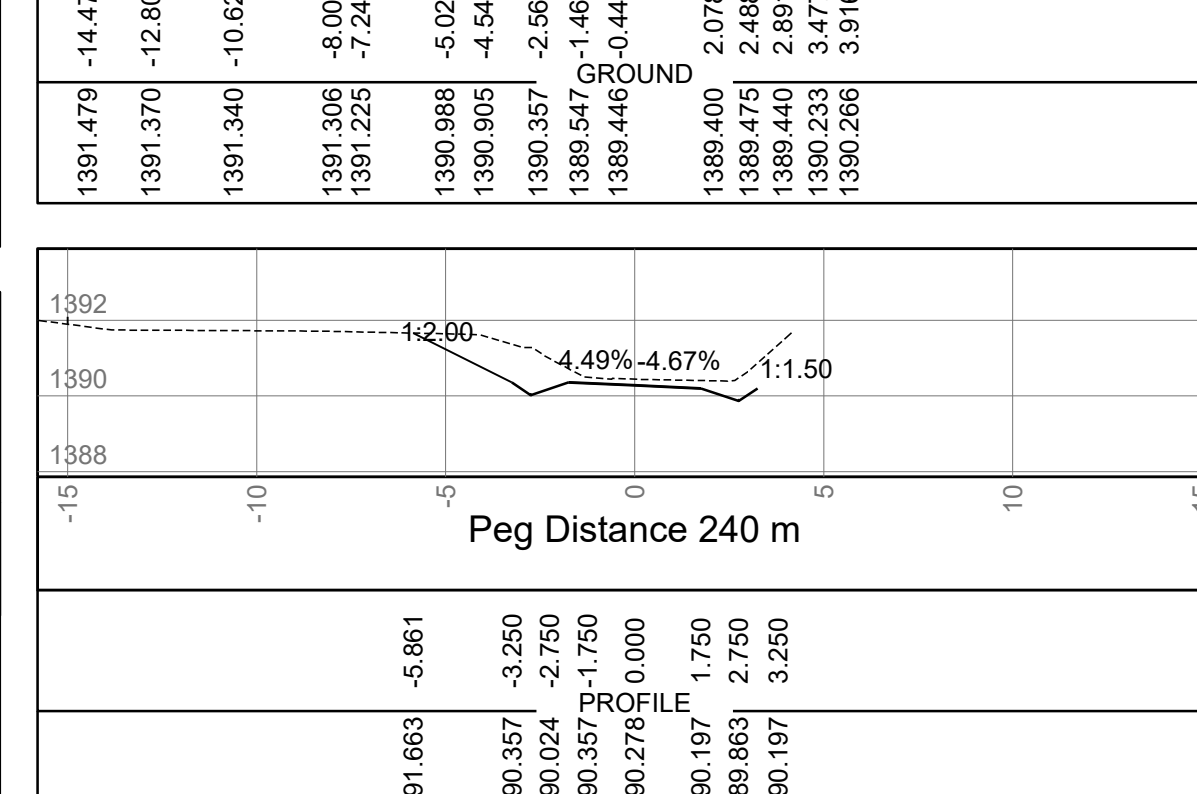
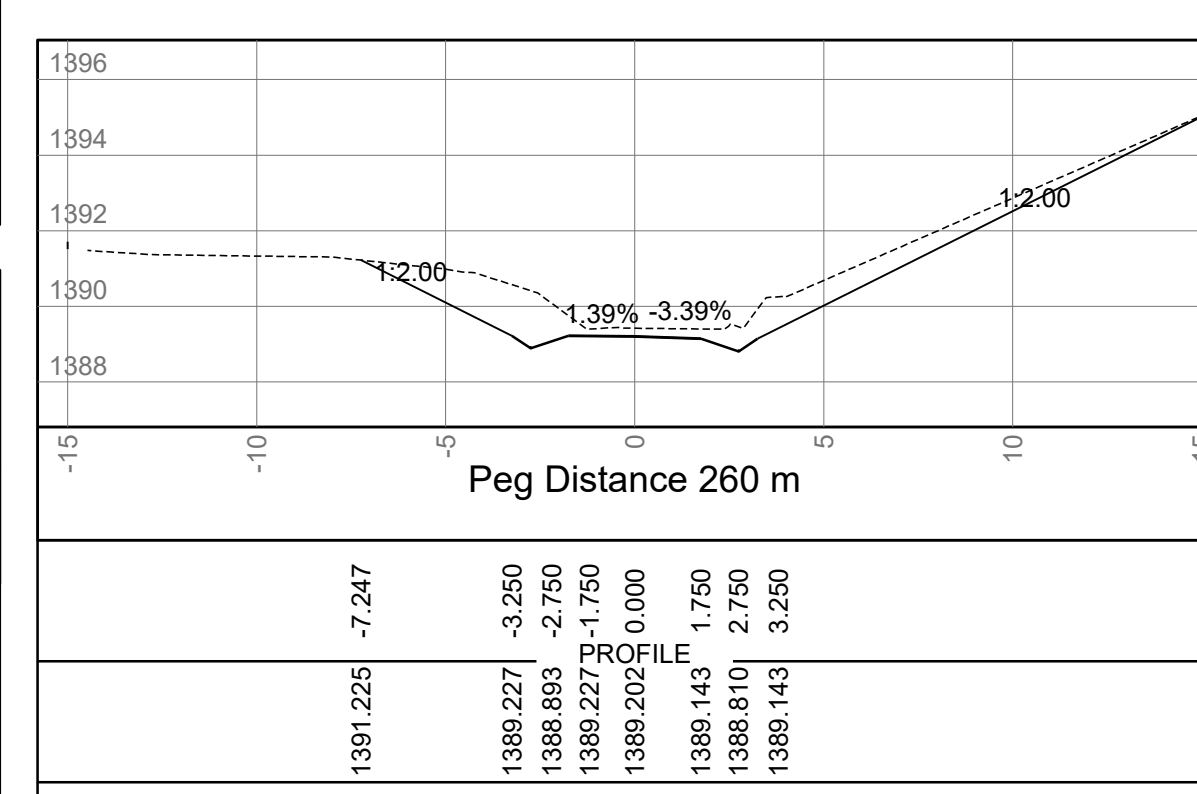
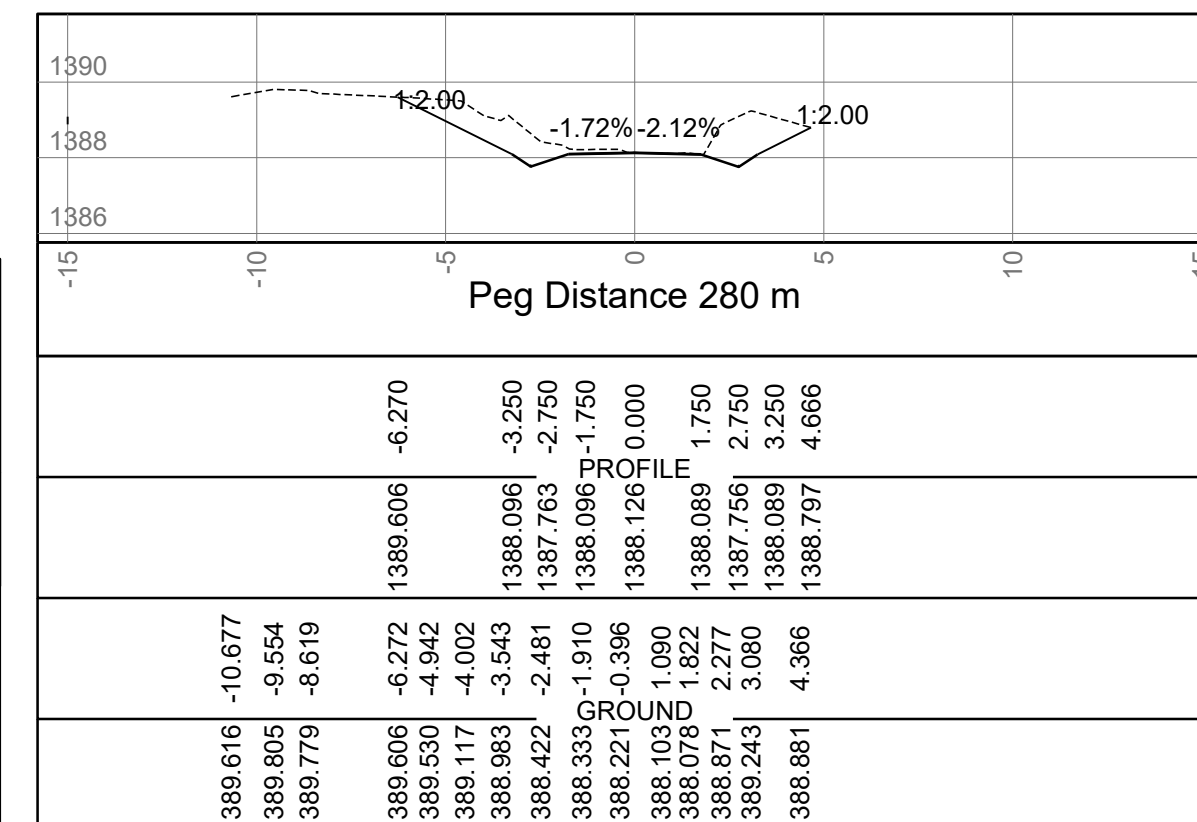
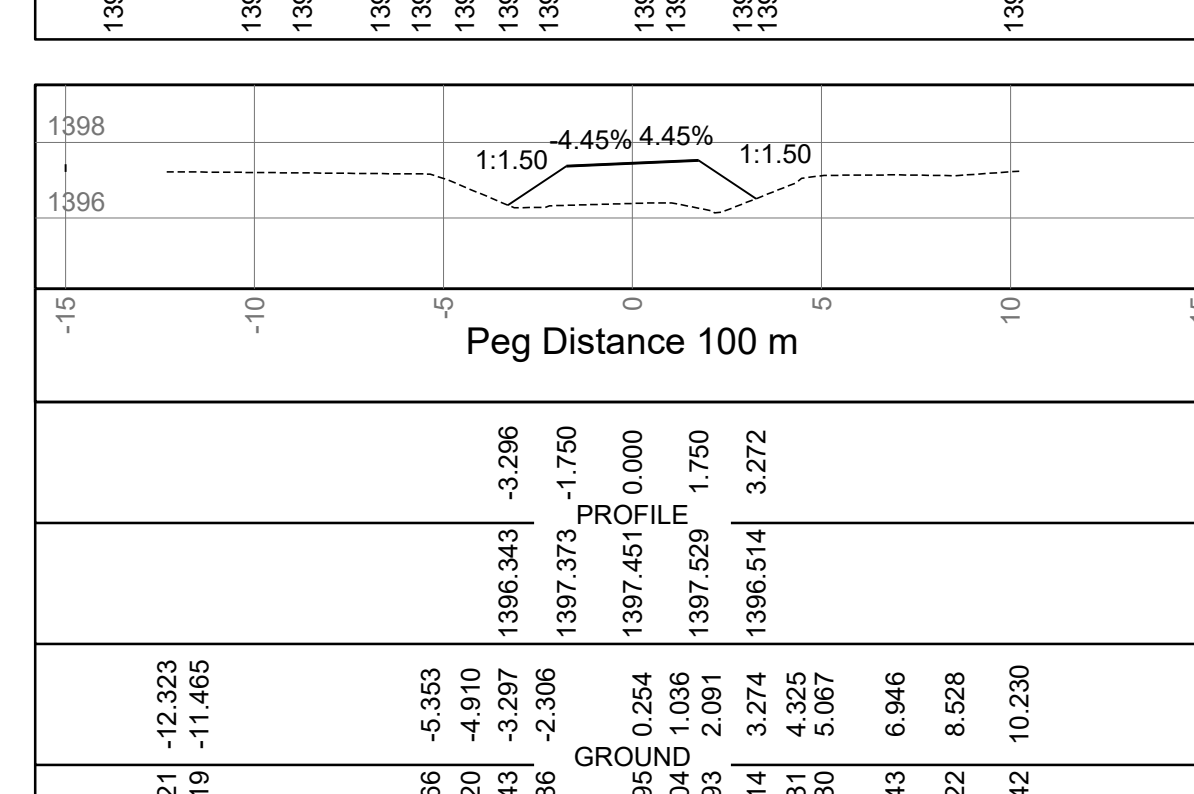
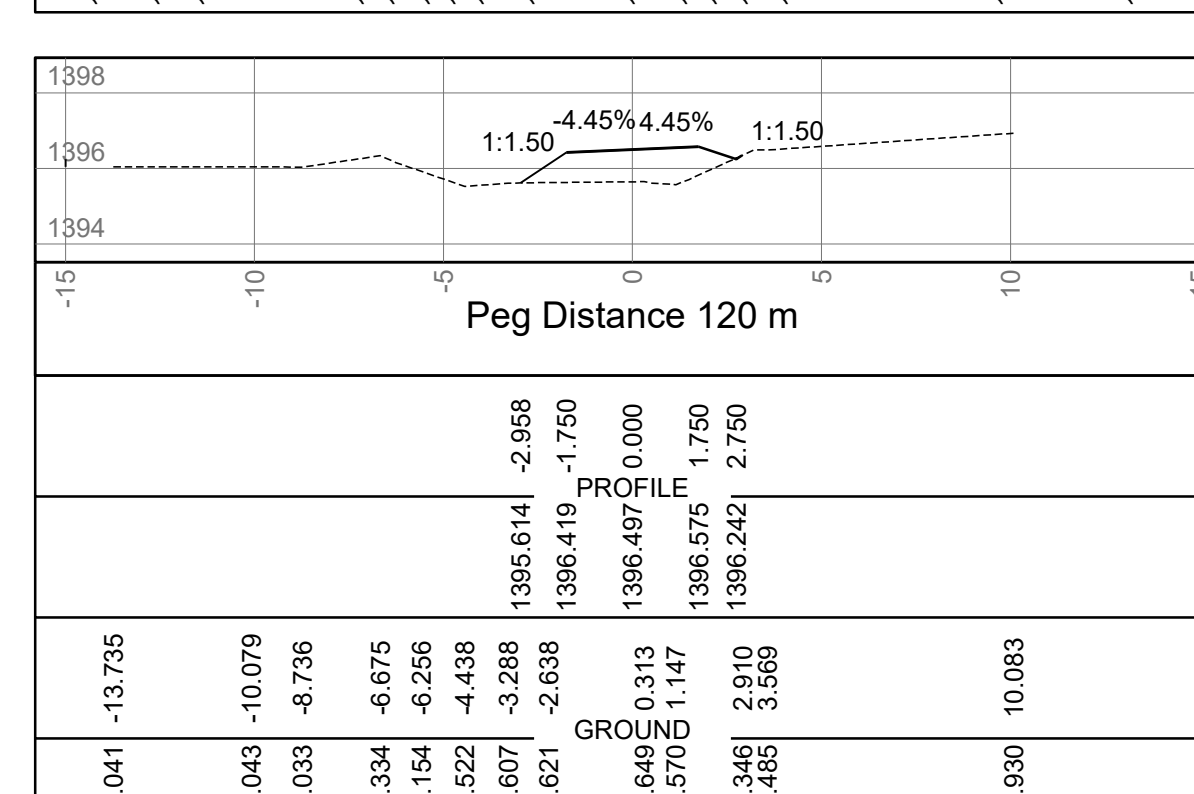

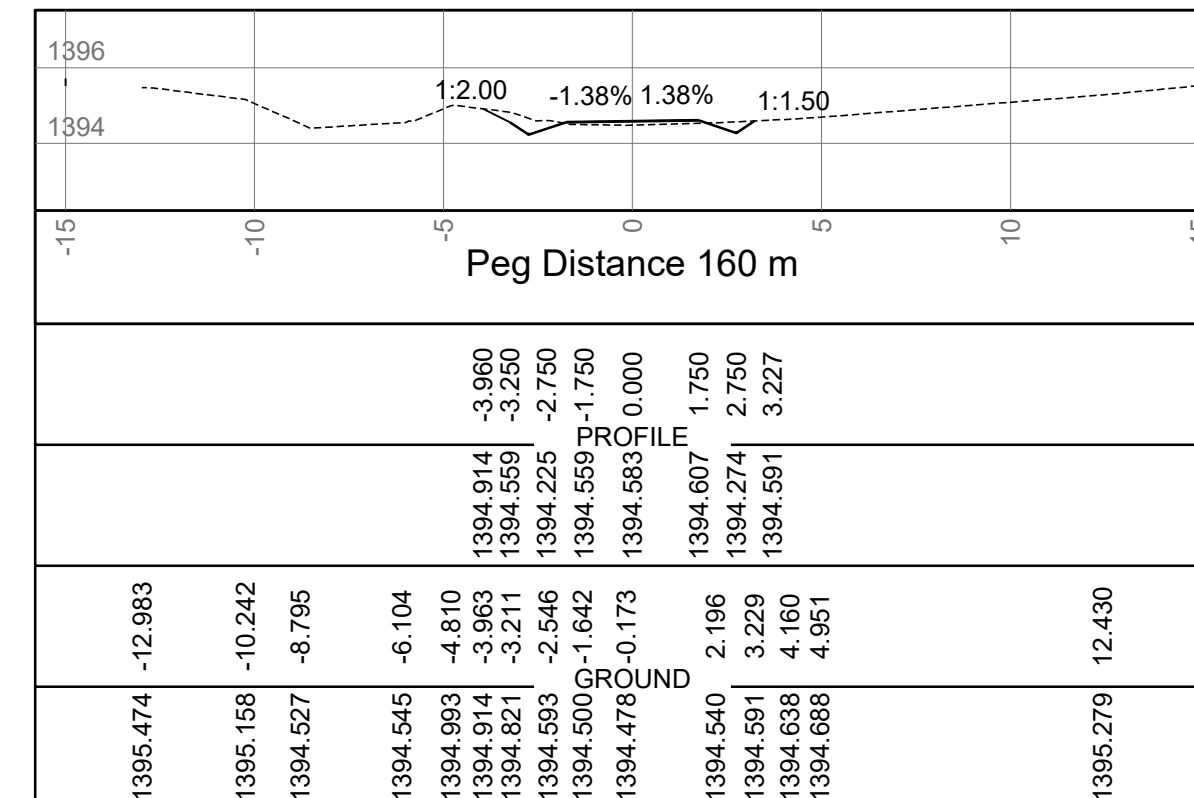
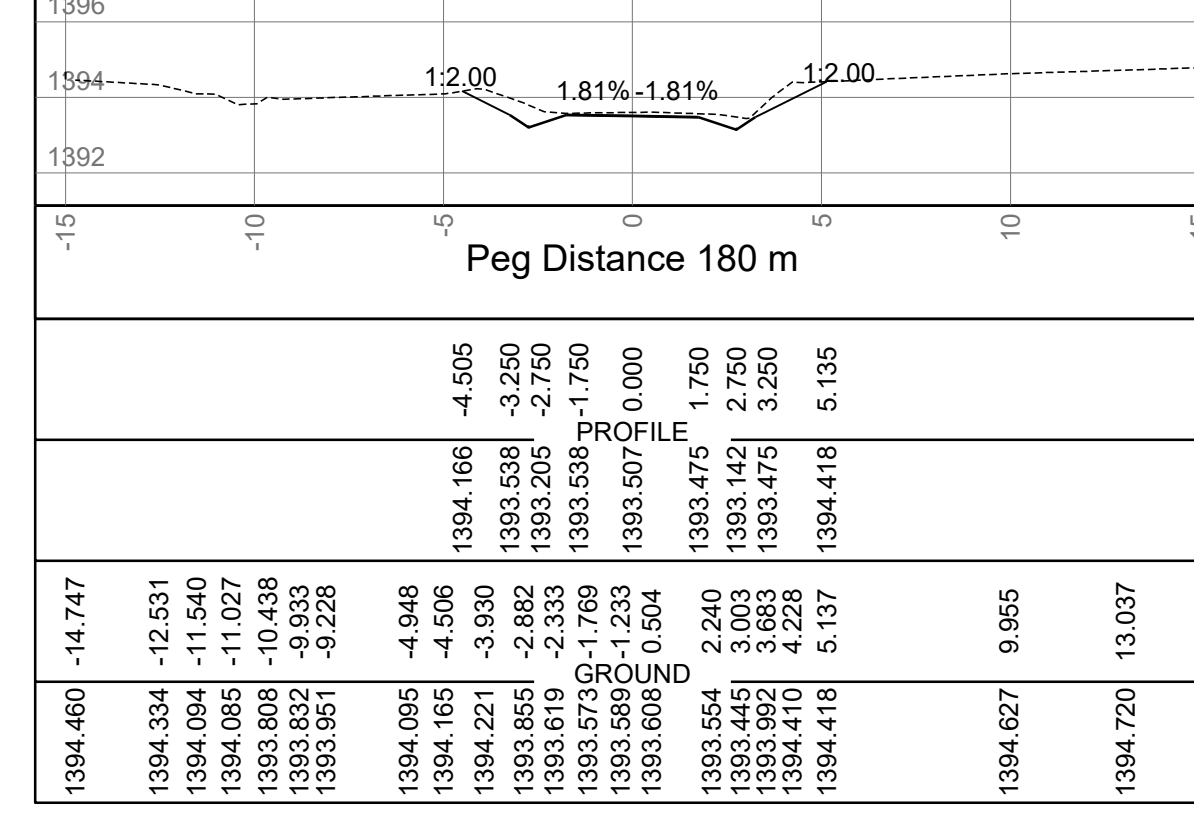
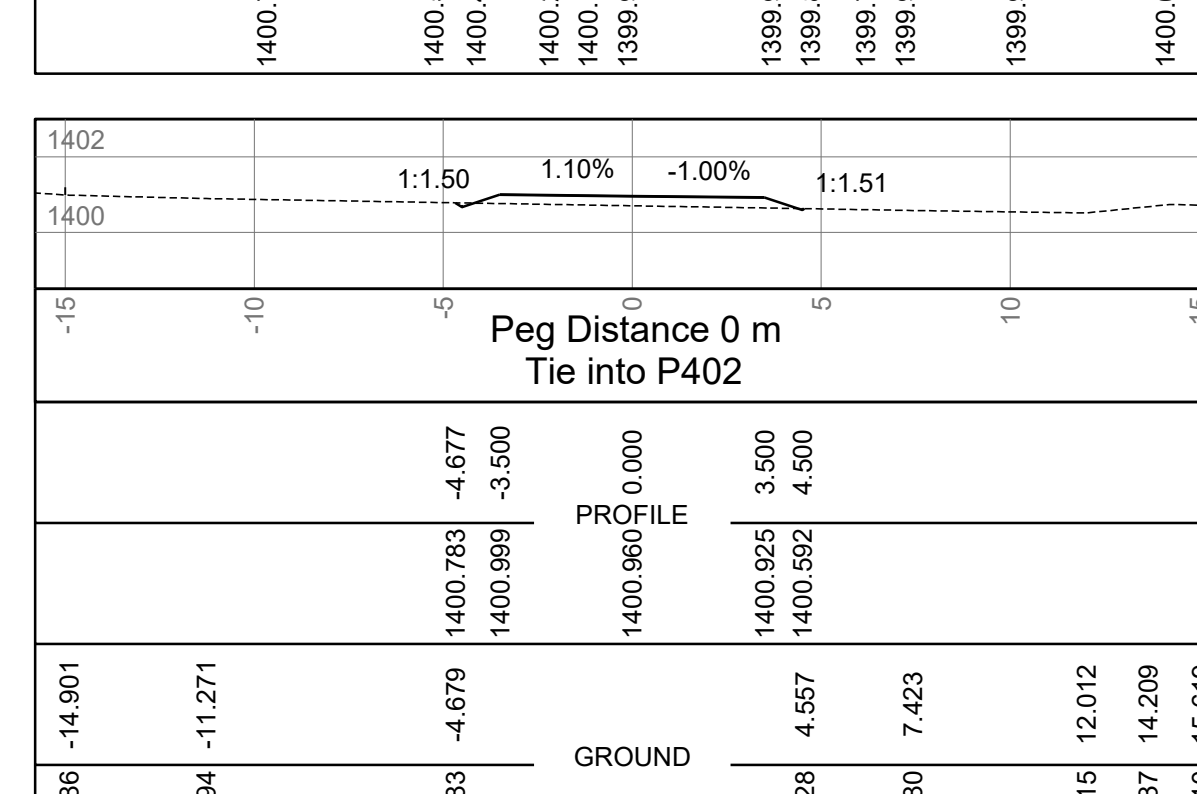
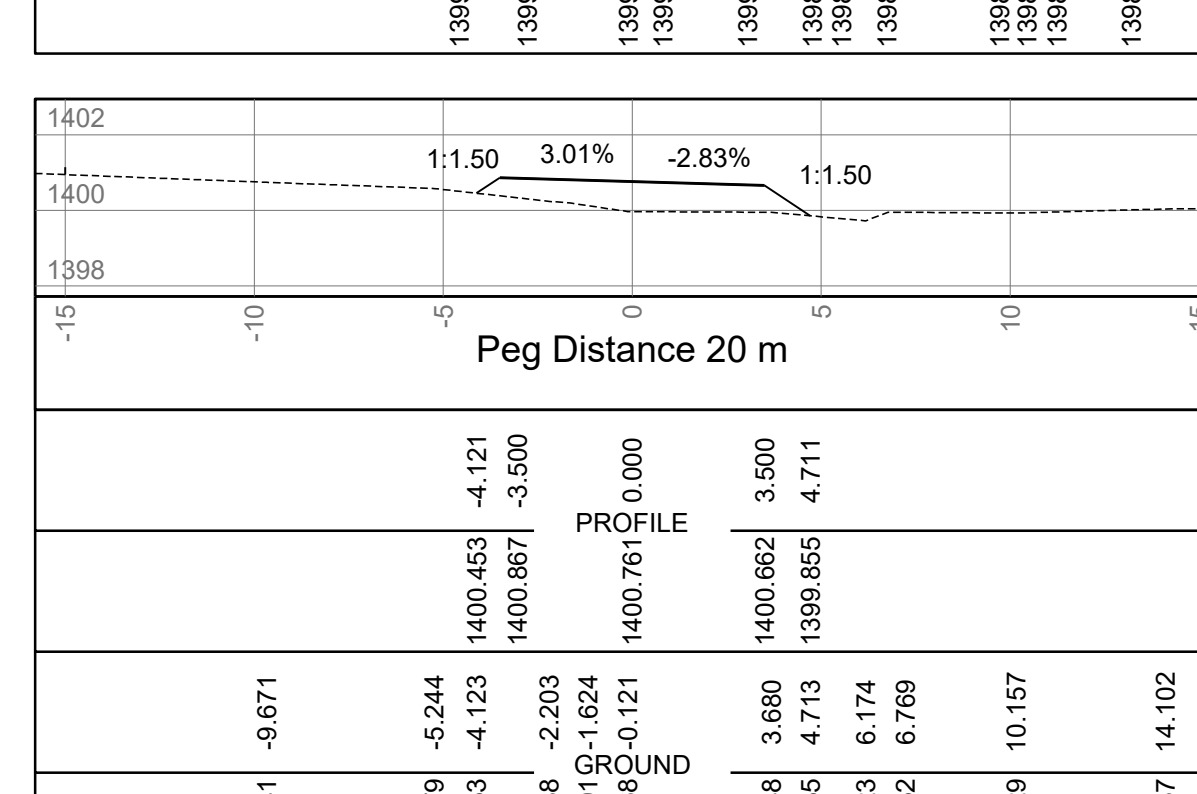
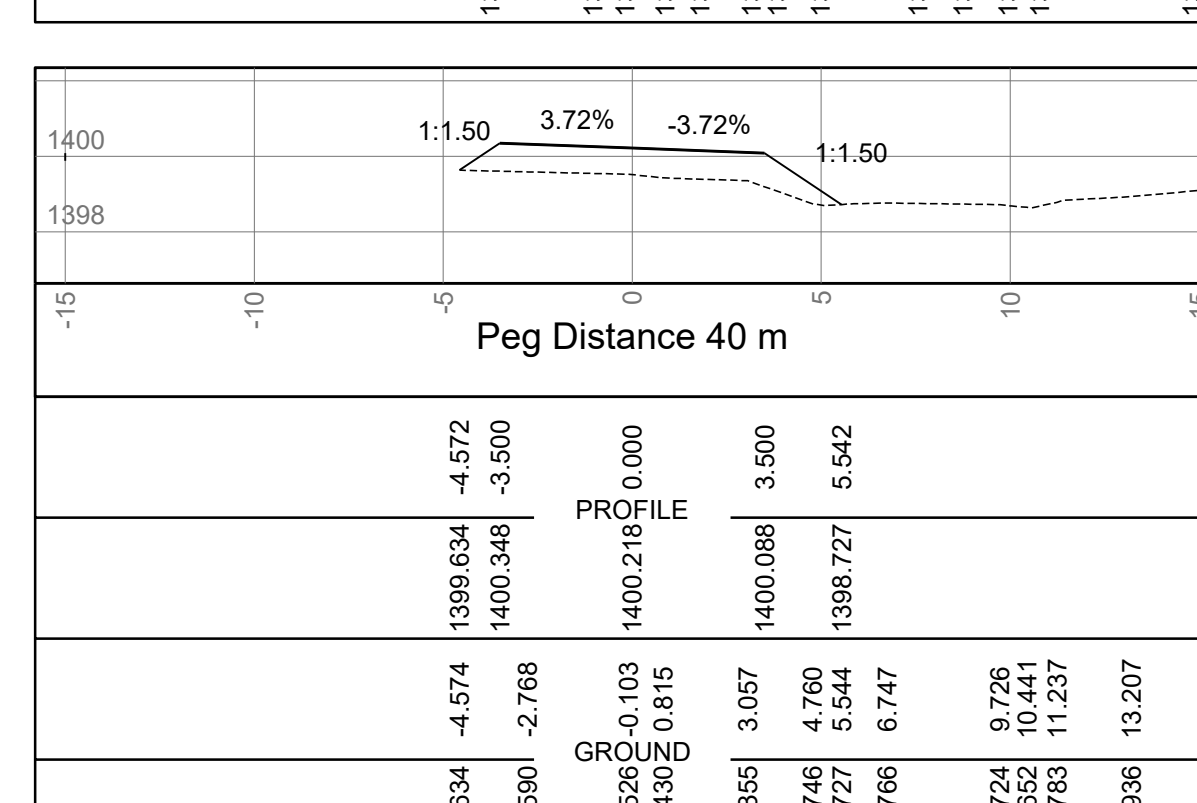
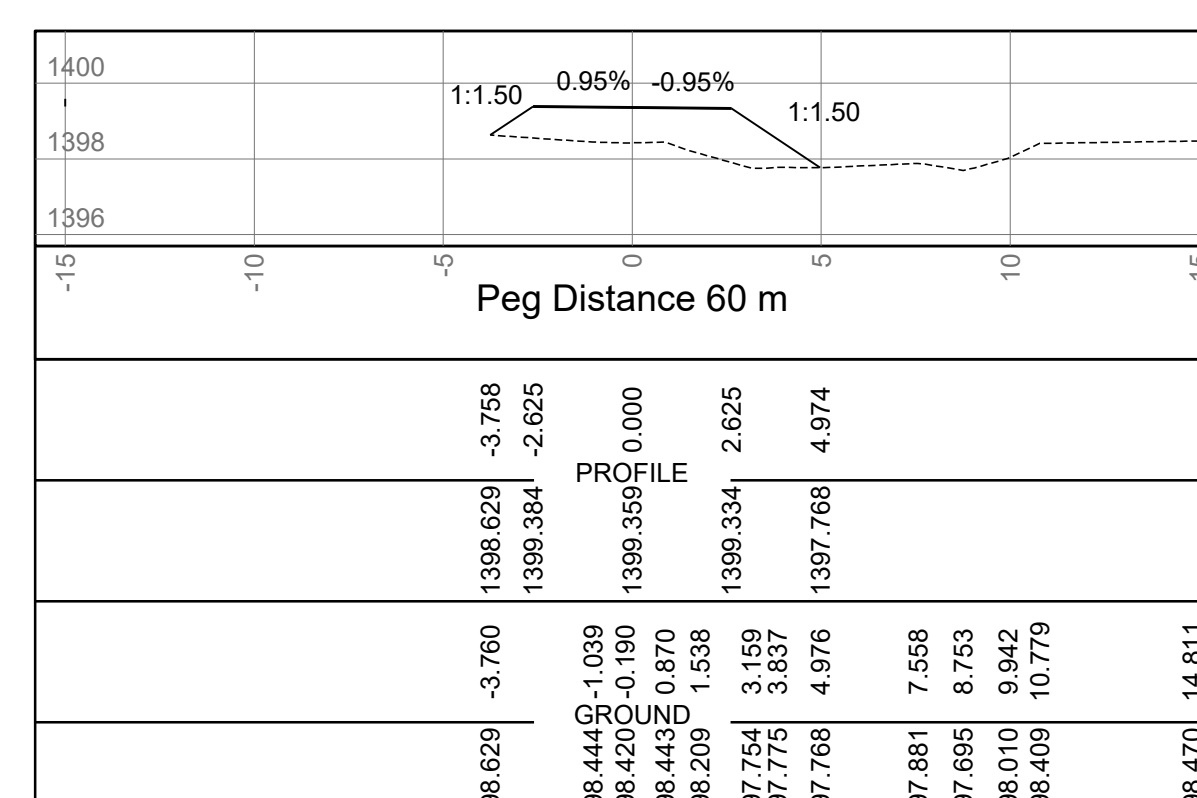
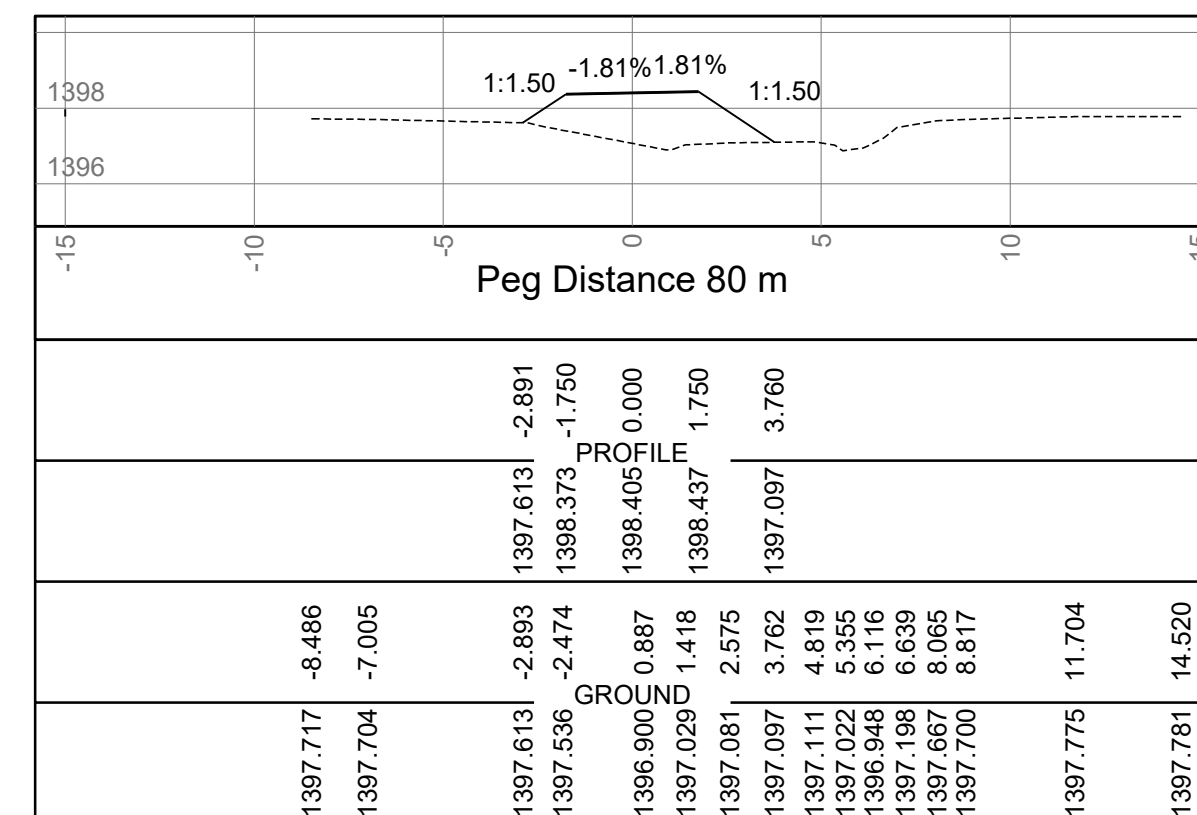


D2206  
TYPE B1 - RIGHT ACCESS NO. 3  
KM 3+880



MINOR SIDE ACCESS  
TYPE B1 - RIGHT ACCESS NO. 4  
KM 3+958.560



FOR FINAL APPROVAL

- NOTE:**
- START OF ACCESS ROAD TO TIE IN TO MAIN ROAD 402 ROAD LEVELS.
  - FOR ACCESS ROAD SIGNAGE AND ROADMARKING REFER TO DWGS C41989 - C41996

SYMBOL	DATE	DESCRIPTION	CHECKED	SIGNED
D	OCT 2019	FOR FINAL APPROVAL		
C	AUG 2018	FOR APPROVAL		
B	AUG 2016	FOR APPROVAL		

<b>AS BUILT</b>	
SUPERVISING ENGINEER	DATE
SUPERVISING AUTHORITY	

CONTINUED FROM:	C45220	DESIGNED BY:	M SINGH
CONTINUED ON:	C45222	CHECKED BY:	K GOVENDER
LONG SECTION NO.:	C45223	DRAWN BY:	M MARAIS
DESIGN PLAN NO.:	C41964 to C41971	CHECKED BY:	S RAMATHER
NAIDU CONSULTING - CONSULTING ENGINEER		K GOVENDER	

Designed by-

Naidu Consulting no.- D267/2526/D

Department: Transport  
Province of KwaZulu-Natal

TRANSPORTATION ENGINEER: CHIEF ENGINEER  
HEAD: TRANSPORT

UPGRADING OF MAIN ROAD 402 (HOLY FAMILY CONVENT - KWAMGWAGWA)

PORTION

PHASE 2 from km 0+000 to km 7+520

CROSS SECTIONAL DRAWINGS FOR ACCESS ROADS D2206 & SIDE MINOR ACCESS

STAKED KM DISTANCE	AS SHOWN	SHEET 2 OF 3
SCALE	HOR 1:200 VERT 1:200	PLAN No. C45221